

run in  
nature

# travel information

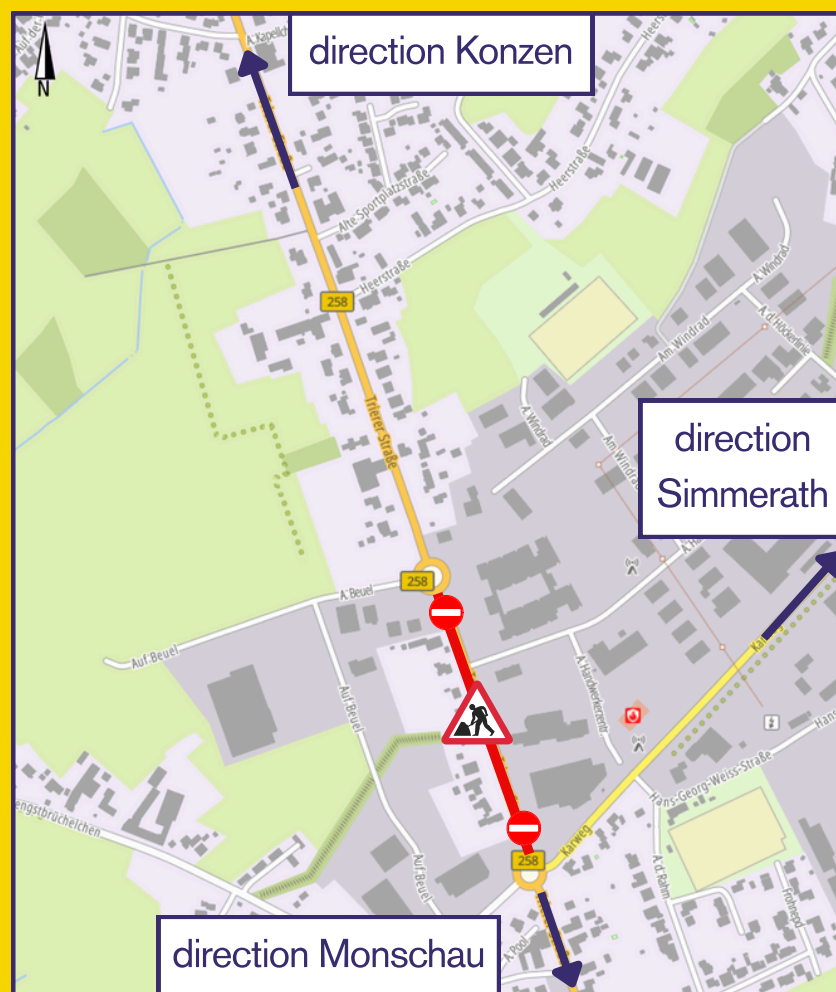
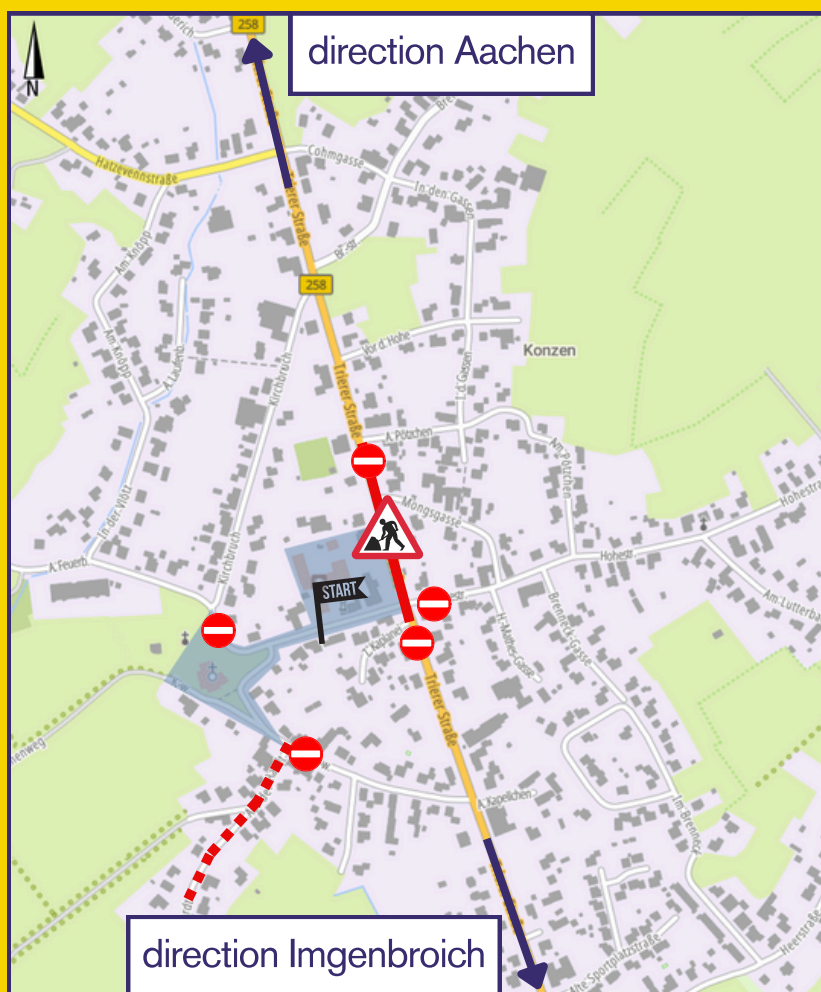


road closures



# road closures

Due to the reconstruction of federal highway B258, there will be traffic restrictions during the competition weekend. The following roads and areas will be closed to traffic:



## throughout the entire weekend

- B258 in Konzen from “Am Pötzchen” up to and including the intersection “Hohestraße / Konrad-Adenauer-Str.” (left image)
- B258 Imgenbroich between roundabout “Bushof” and “An der Linde” (right image)

## saturday

- event area from 10 am (marked in blue)

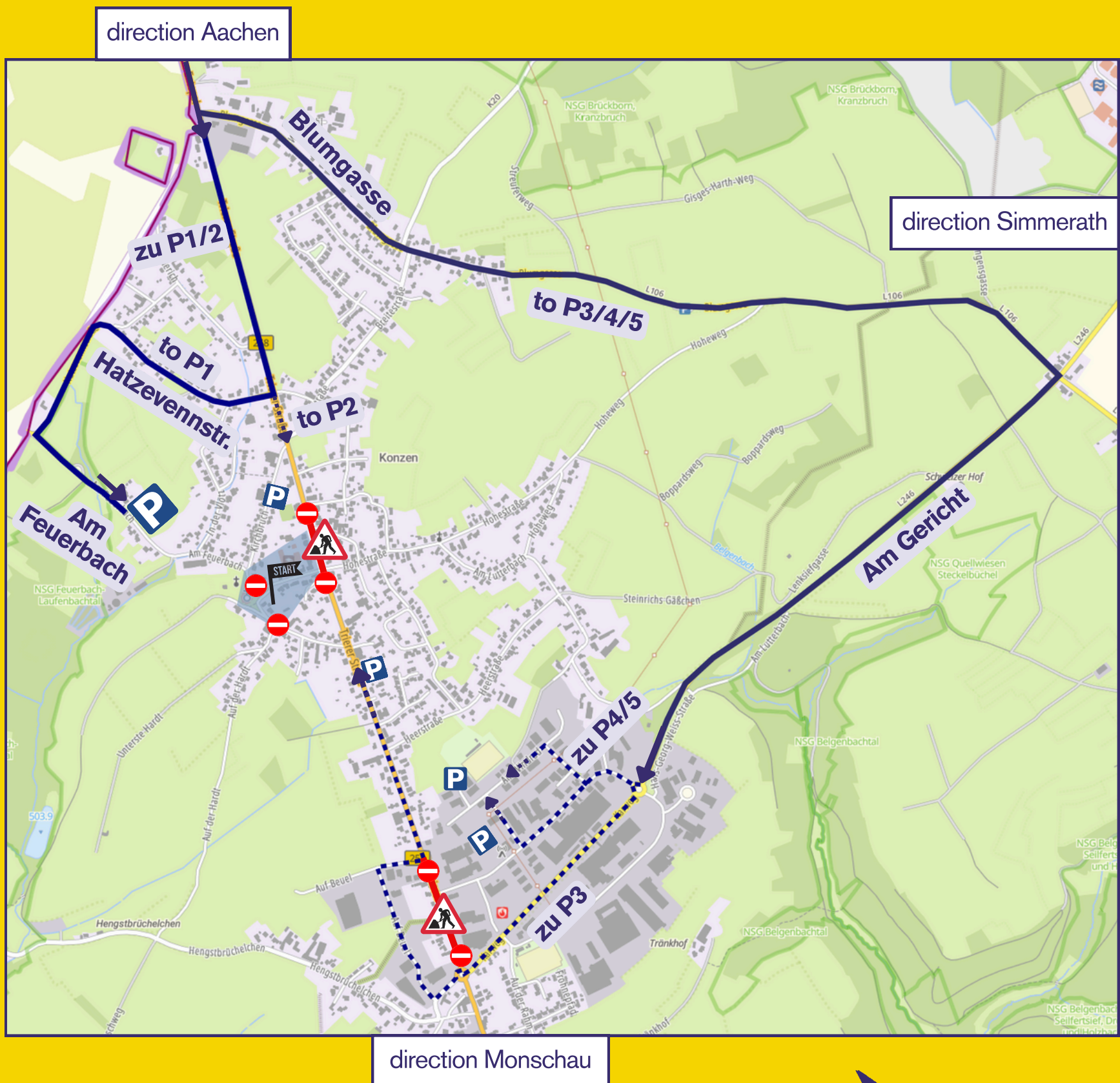
## sunday

- event area from 5 am (marked in blue)
- street “Auf der Hardt” (red dotted line)



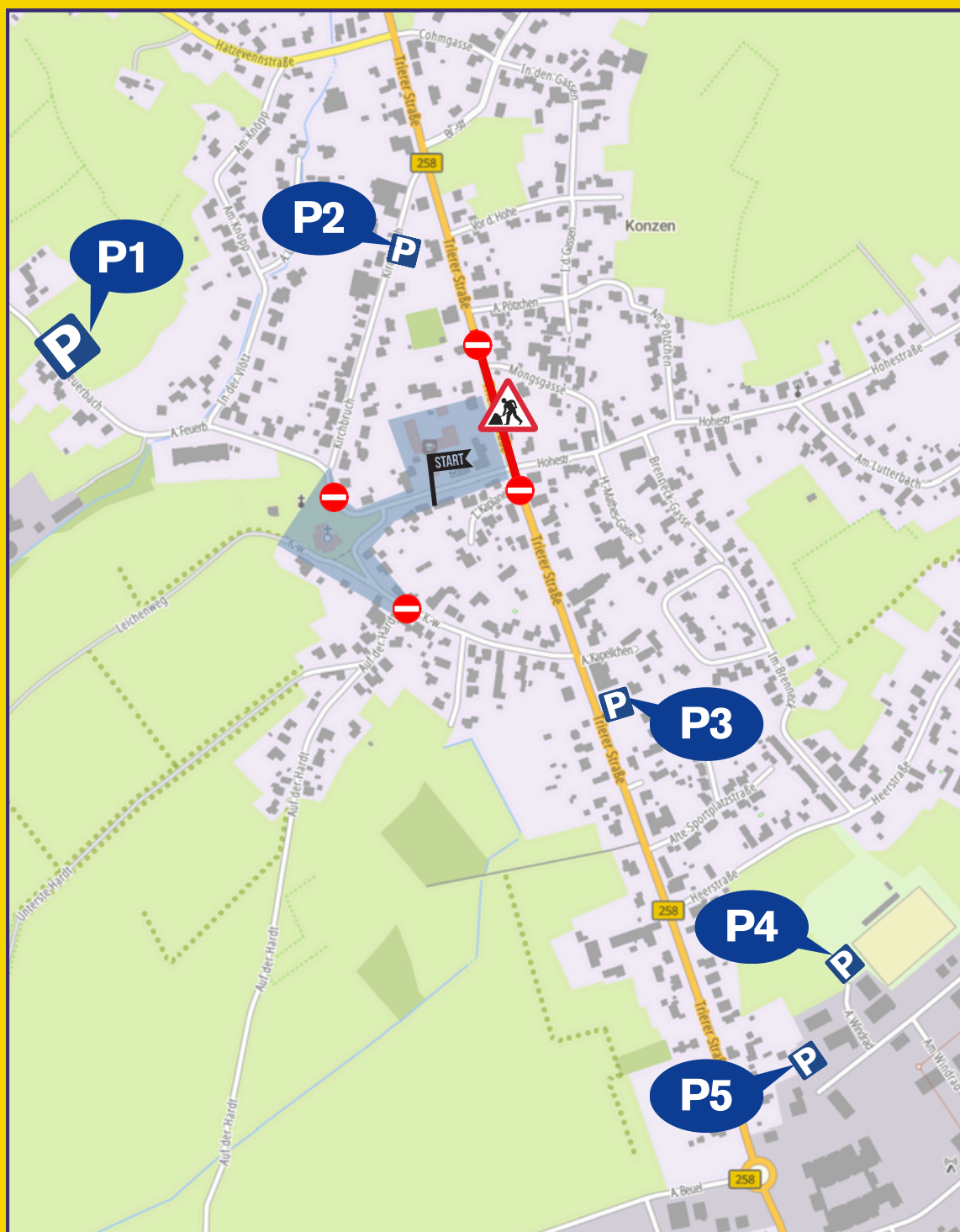
# traffic routing

Please refer to the following overview when planning your journey. A large car park will be set up near the start, which is easily accessible, especially for those travelling from the area "Aachen".



# parking spaces

## addresses for your route planning:



- P1** | **main parking space**  
Am Feuerbach 20, Konzen  
400m to the Start
  - P2** | Kirchbruch, Konzen  
400m to the Start
  - P3** | Trierer Str. 47, Konzen  
300m to the Start
  - P4** | Sportplatz, Am Windrad  
800m to the Start
  - P5** | Am Handwerkerzentrum 1,  
Imgenbroich  
1200m to the Start
- P4** und **P5** also possible  
at the roadside

## important information:

- P1: Access exclusively via Hatzevennstr.
- For **relay teams**: park south (area P3) of the start/finish line in order to reach the first transition point as quickly as possible.